

1ST READING
2ND READING
INDEX NO.

7-27-10
9-10-10

MR-2010-090
City of Chattanooga

ORDINANCE NO. 12419

AN ORDINANCE CLOSING AND ABANDONING A PORTION OF THE 600 BLOCK OF WEST 18TH STREET AND AN UNNAMED ALLEY LOCATED IN THE EAST LINE OF THE 400 BLOCK OF HIGHWAY 27, SUBJECT TO CERTAIN CONDITIONS.

SECTION 1. BE IT ORDAINED BY THE CITY COUNCIL OF THE CITY OF CHATTANOOGA, TENNESSEE, That there be and is hereby closed and abandoned a portion of the 600 block of West 18th Street and an unnamed alley located in the east line of the 400 block of Highway 27, more particularly described below and as shown on the maps attached hereto and made a part hereof by reference:

Abandonment of an unnamed alley beginning at its intersection with the east line of the 400 block of Highway 27 thence southeast some 265 feet to a dead-end. Said alley separates Lots 207 thru 212 from Lots 250 to 255, South Chattanooga Land Company's Addition to Chattanooga, Plat Book 4, Page 45, ROHC. Tax Map 145K-E-001.

Abandonment of a portion of the 600 block of West 18th Street beginning at its intersection with the east line of the 400 block of Highway 27 thence southeast some 270 feet to a dead end. Said street separates Lots 249 thru 255 from Lots 256 thru 262, South Chattanooga Land Company's Addition to Chattanooga, Plat Book 4, Page 45, ROHC. Tax Map 145K-E-001.

SECTION 2. BE IT FURTHER ORDAINED, That this closure and abandonment shall be subject to approval of City Engineer and all public utilities.

SECTION 3. BE IT FURTHER ORDAINED, That this Ordinance shall take effect two (2) weeks from and after its passage.

PASSED on Second and Final Reading


August 10, 2010.



CHAIRPERSON


APPROVED: DISAPPROVED:

DATE: _____, 2010.



MAYOR

/mms



Case 2010-090

Case 2010-090

Main

Highway 27 NB

Riverfront

LC 20000011

Highway 27 NB

Carter

20th

Carter

1600 E

1700 E

1800 E

1900 E

PLANNING AGENCY

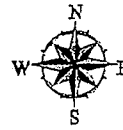


CHATTANOOGA

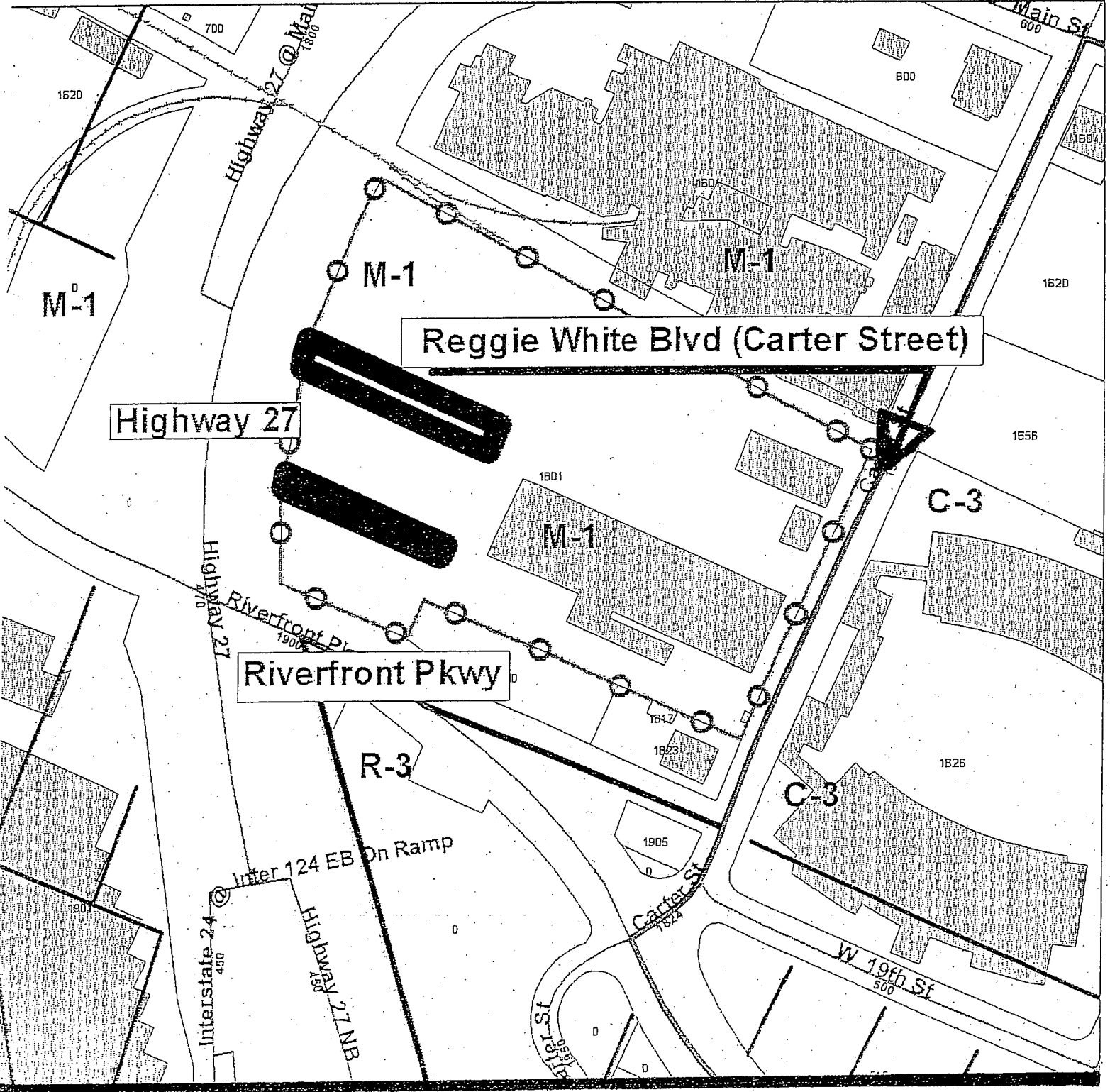
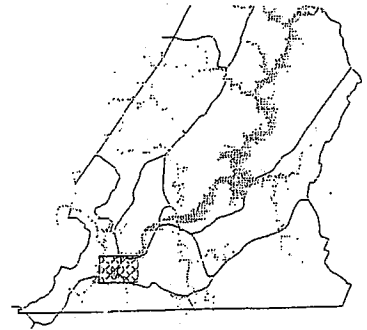
CASE NO.: 2010-0090

PC MEETING DATE: 6/14/2010

MR: ABANDON STREET AND/OR ALLEY R-O-Ws



1 in. = 200.0 feet



PLANNING COMMISSION RECOMMENDATION FOR CASE NO. MR-2010-090: Approve, subject to approval of City Engineer and all public utilities.